




ROUTE 253 - LUNNA

PRIORITY 2 

PRIORITY 2 

OVERHEAD CABLES 

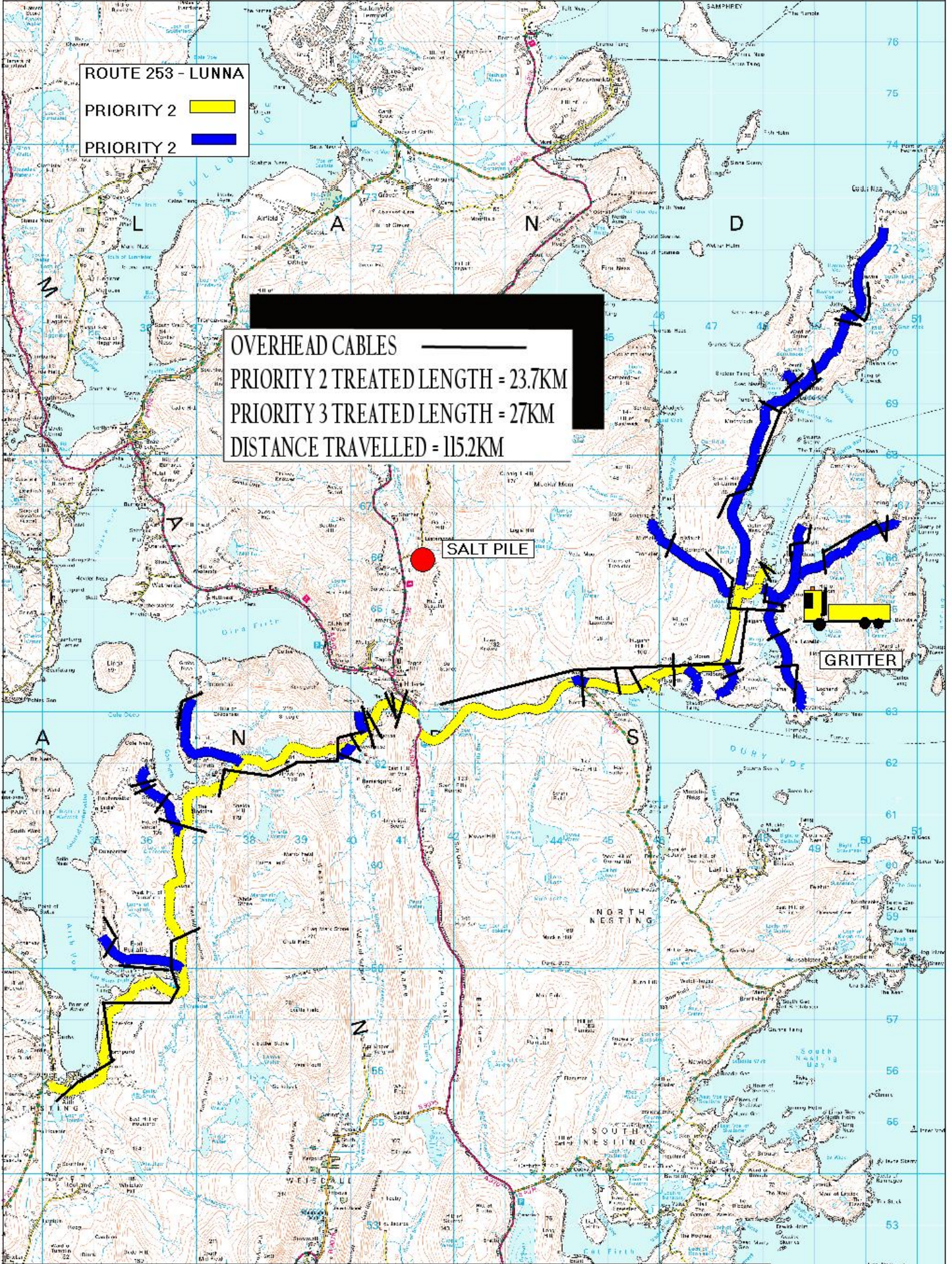
PRIORITY 2 TREATED LENGTH = 23.7KM

PRIORITY 3 TREATED LENGTH = 27KM

DISTANCE TRAVELLED = 115.2KM

SALT PILE 


GRITTER 



Based upon OS 1:50000 Raster (5x5Km)
 This map is reproduced by Ordnance Survey material with the permission of Ordnance Survey on behalf of the Controller of Her Majesty's Stationery Office © Crown Copyright.
 Unauthorised reproduction infringes Crown copyright and may lead to prosecution or civil proceedings. Shetland Islands Council Licence number 100024344. 2006.



Scale 1:68655



Based upon OS 1:50000 Raster (5x5Km) © Crown Copyright. All rights reserved.

