



ROUTE 271 - WHALSAY

PRIORITY 2 

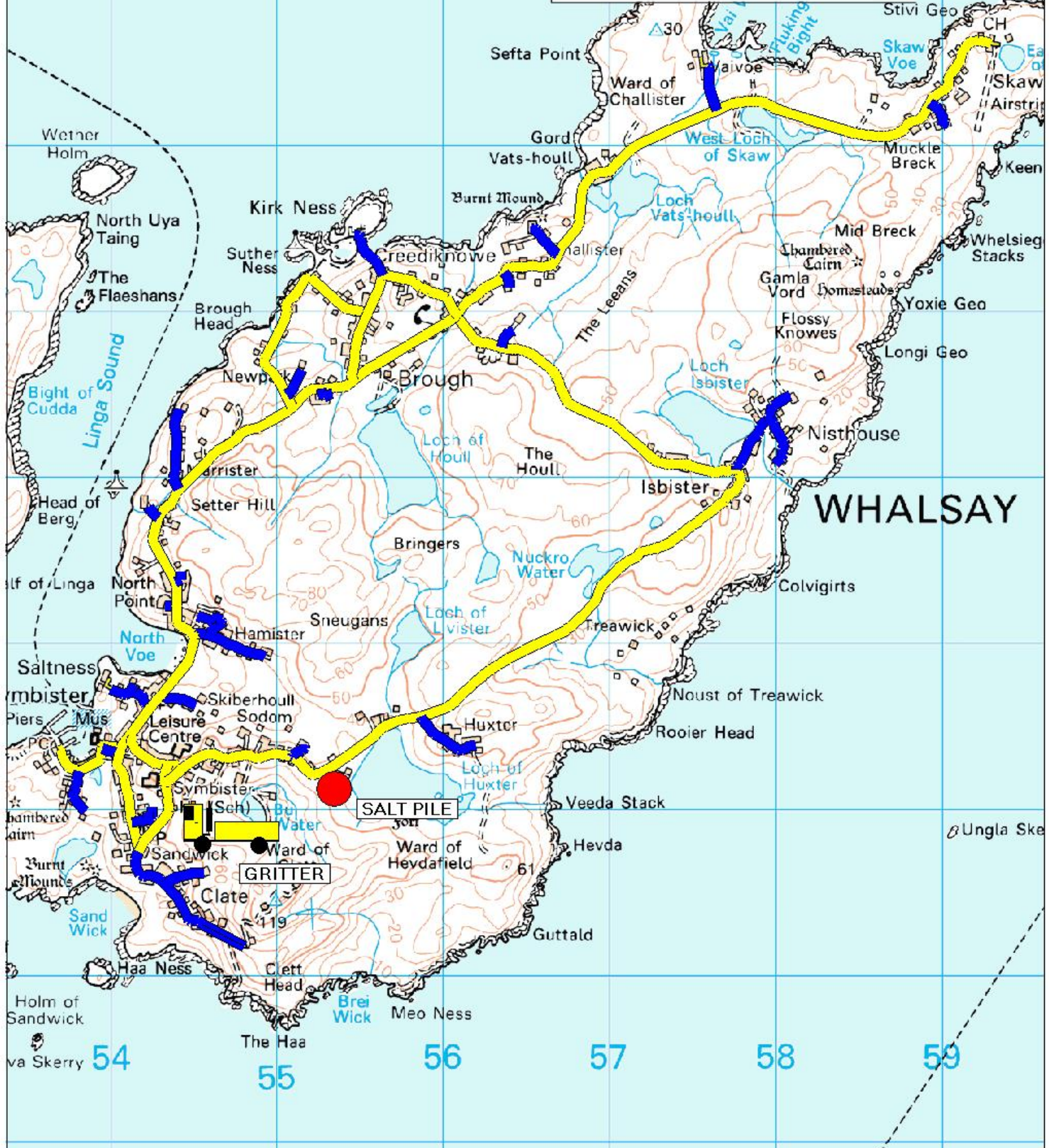
PRIORITY 3 

OVERHEAD CABLES

PRIORITY 2 TREATED LENGTH = 19.3KM

PRIORITY 3 TREATED LENGTH = 6.8KM

DISTANCE TRAVELLED = 40KM



Based upon OS 1:50000 Raster (5x5Km)
 This map is reproduced by Ordnance Survey material with the permission of Ordnance Survey on behalf of the Controller of Her Majesty's Stationery Office © Crown Copyright.
 Unauthorised reproduction infringes Crown copyright and may lead to prosecution or civil proceedings. Shetland Islands Council Licence number 100024344. 2006.