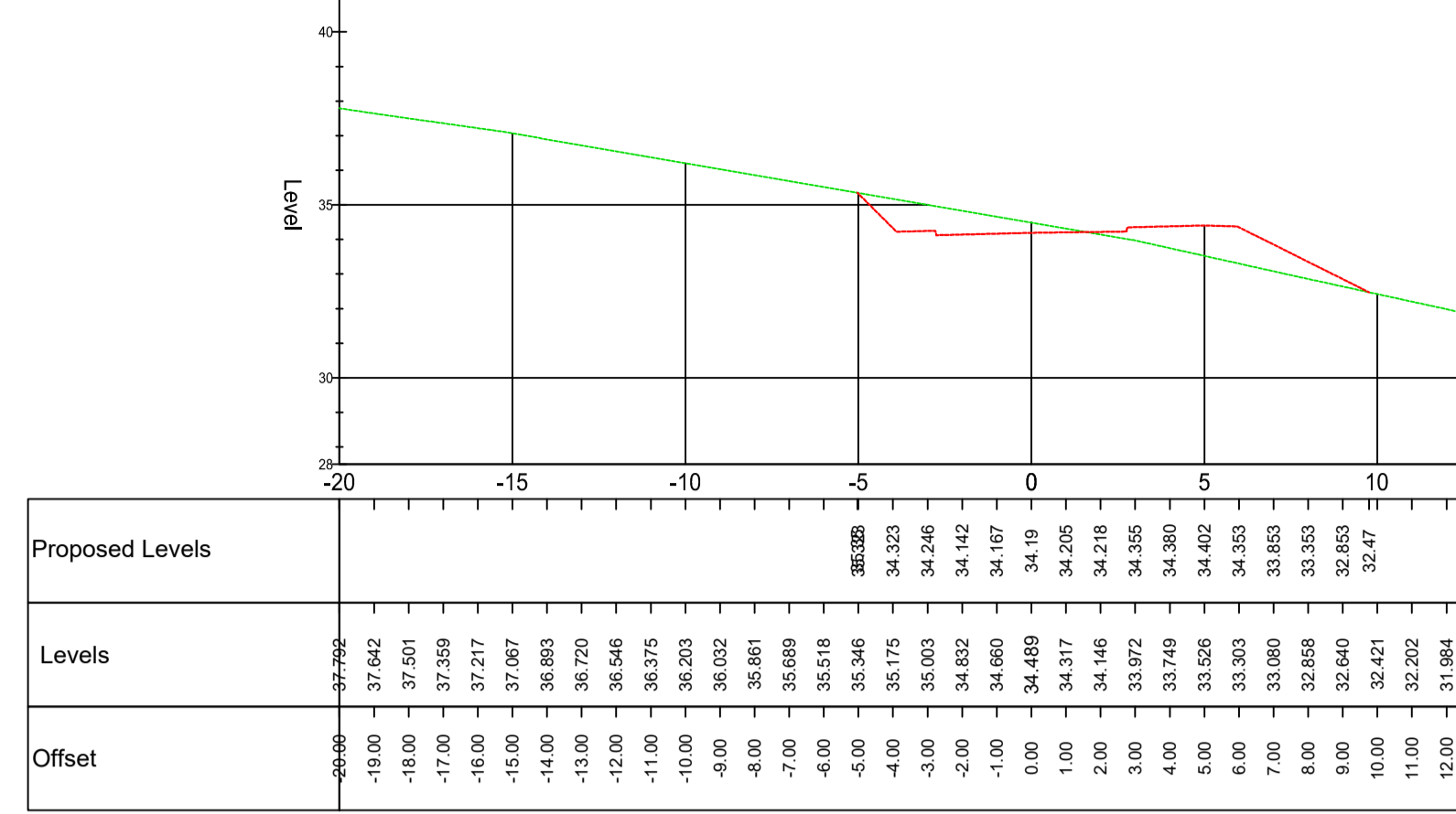
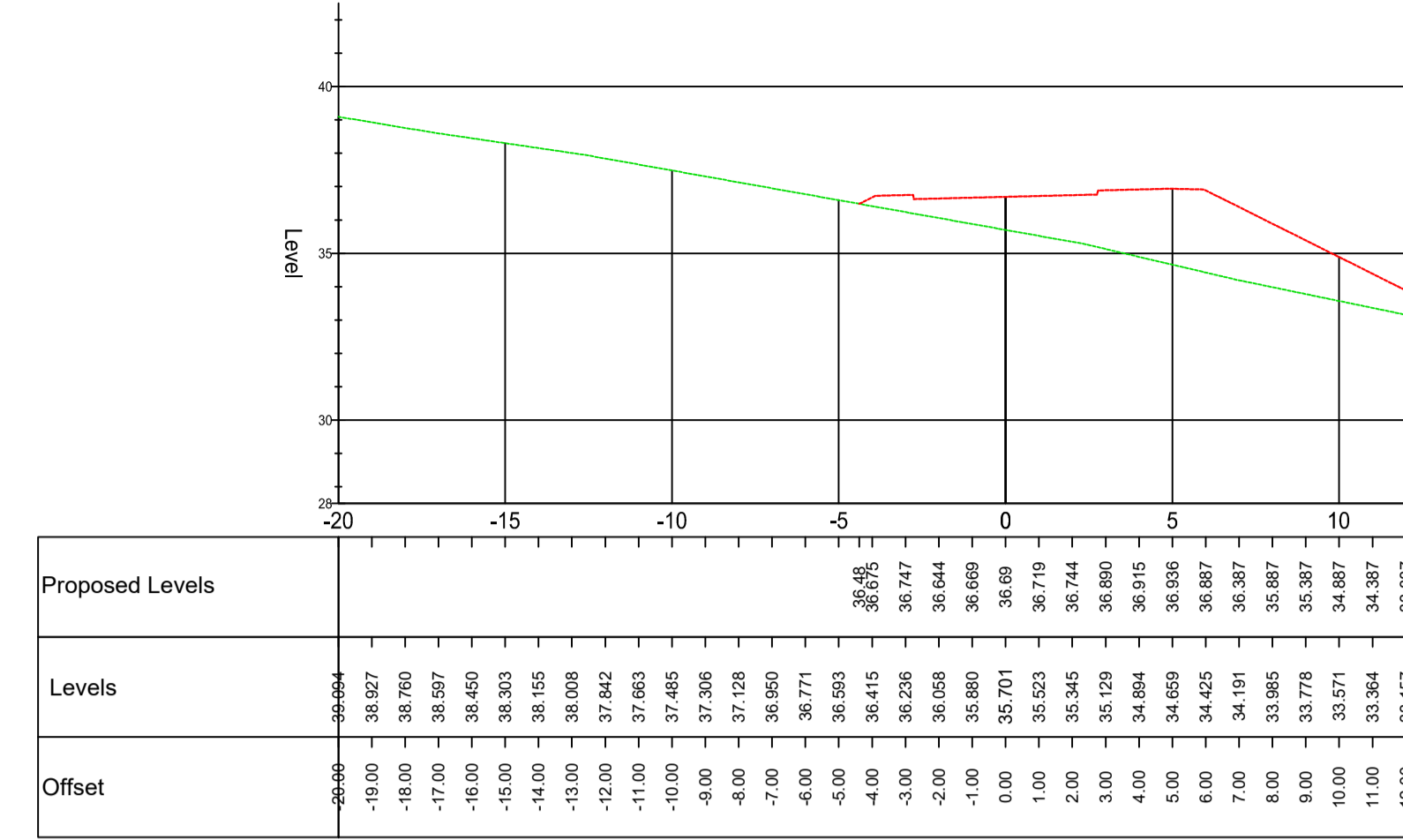


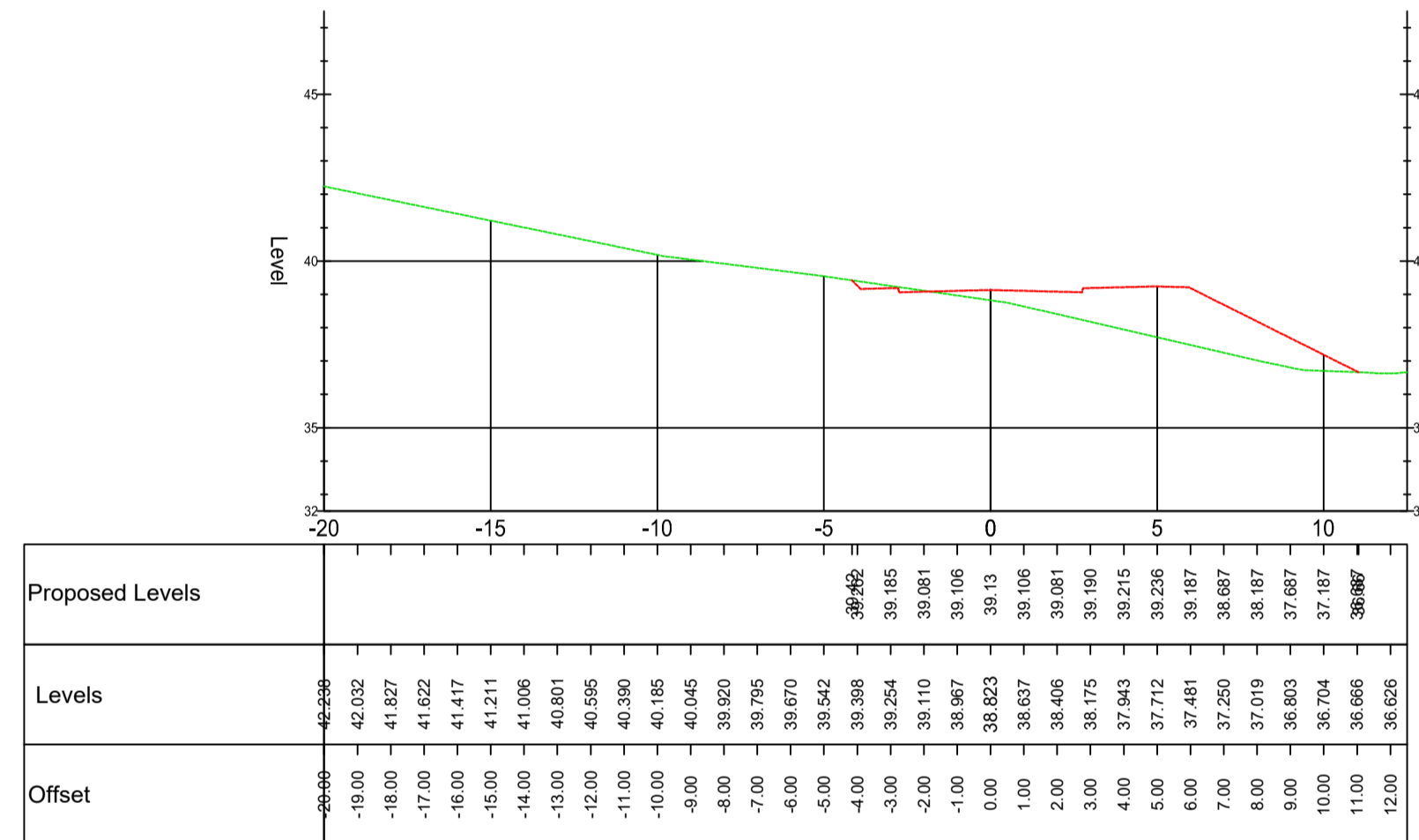
CROSS SECTION THROUGH ESCARPMENT ROAD UPPER - CHAINAGE 20m
HORZ SCALE 1:200; VERT SCALE 1:200



CROSS SECTION THROUGH ESCARPMENT ROAD UPPER - CHAINAGE 60m
HORZ SCALE 1:200; VERT SCALE 1:200



CROSS SECTION THROUGH ESCARPMENT ROAD UPPER - CHAINAGE 120m
HORZ SCALE 1:200; VERT SCALE 1:200



CROSS SECTION THROUGH ESCARPMENT ROAD UPPER - CHAINAGE 160m
HORZ SCALE 1:200; VERT SCALE 1:200

Notes

- All dimensions are in metres unless noted otherwise.
- All levels are in metres unless noted otherwise.

Key to symbols

- Existing Ground Level
- Proposed Finished Level

Reference drawings

MMD-409577-C-DR-00-XX-1203 - Long Sections Through Escarpment Roads
MMD-409577-C-DR-00-XX-1207 - Cross Sections Through Escarpment Road Lower

P1	05:21	EW	Preliminary Issue	JM	KB
Rev	Date	Drawn	Description	Ch'k'd	App'd

MOTT MACDONALD

Greenhead
Lerwick
Shetland
ZE1 0PY
United Kingdom
T +44 (0)1595 695049
F
W mottmac.com

Client

Hjalmland Housing Association Ltd
2 Harbour Street
Lerwick
Shetland
ZE1 0LR

Title

**Proposed Housing at Staneyhill, Lerwick
Work Stream 1 - Civils Infrastructure
Cross Sections Through Escarpment
Road Upper - Chainages 20m, 60m,
120m and 160m**

Designed	P Richardson	PR	Eng check	J Moncrieff	JM
Drawn	E Wishart	EW	Coordination	J Moncrieff	JM
Dwg check	J Moncrieff	JM	Approved	K Burnett	KB
Scale at A1	Status	Rev	Security		
1:200	PRE	P1	STD		

Drawing Number
MMD-409577-C-DR-00-XX-1208

© Mott MacDonald
This document is issued for the party which commissioned it and for specific purposes connected with the captioned project only. It should not be relied upon by any other party or used for any other purpose.
We accept no responsibility for the consequences of this document being relied upon by any other party, or being used for any other purpose, or containing any error or omission which is due to an error or omission in data supplied to us by other parties.

