

LONG SECTION THROUGH NORTH LOCH DRIVE
SURFACE WATER DRAINAGE MANHOLES SW101 to SW109
HORZ SCALE 1:500; VERT SCALE 1:500

Notes

- All dimensions are in metres unless noted otherwise.
- All levels are in metres unless noted otherwise.

Key to symbols

--- Proposed Ground Level
— Proposed Surface Water Drainage

Reference drawings

MMD-409577-C-DR-00-XX-1124 - Foul and Surface Water Drainage Layout - Overall
MMD-409577-C-DR-00-XX-1125-1129 - Foul and Surface Water Drainage Layouts
MMD-409577-C-DR-00-XX-1130 - Foul and Surface Water Drainage Manhole Schedules
MMD-409577-C-DR-00-XX-1211 - Surface Water Sections - Spine Road (Sheet 1 of 3)
MMD-409577-C-DR-00-XX-1212 - Surface Water Sections - Spine Road (Sheet 2 of 3)
MMD-409577-C-DR-00-XX-1213 - Surface Water Sections - Spine Road (Sheet 3 of 3)
MMD-409577-C-DR-00-XX-1214 - Surface Water Sections - Upper and Lower Escarpment
MMD-409577-C-DR-00-XX-1215 - Surface Water Sections - Upper and Lower SUDS Areas

P1	02:21	EW	Preliminary Issue	JM	KB
Rev	Date	Drawn	Description	Ch'k'd	App'd

Greenhead
Lerwick
Shetland
ZE1 0PY
United Kingdom
T +44 (0)1595 695049
F
W mottmac.com

Client

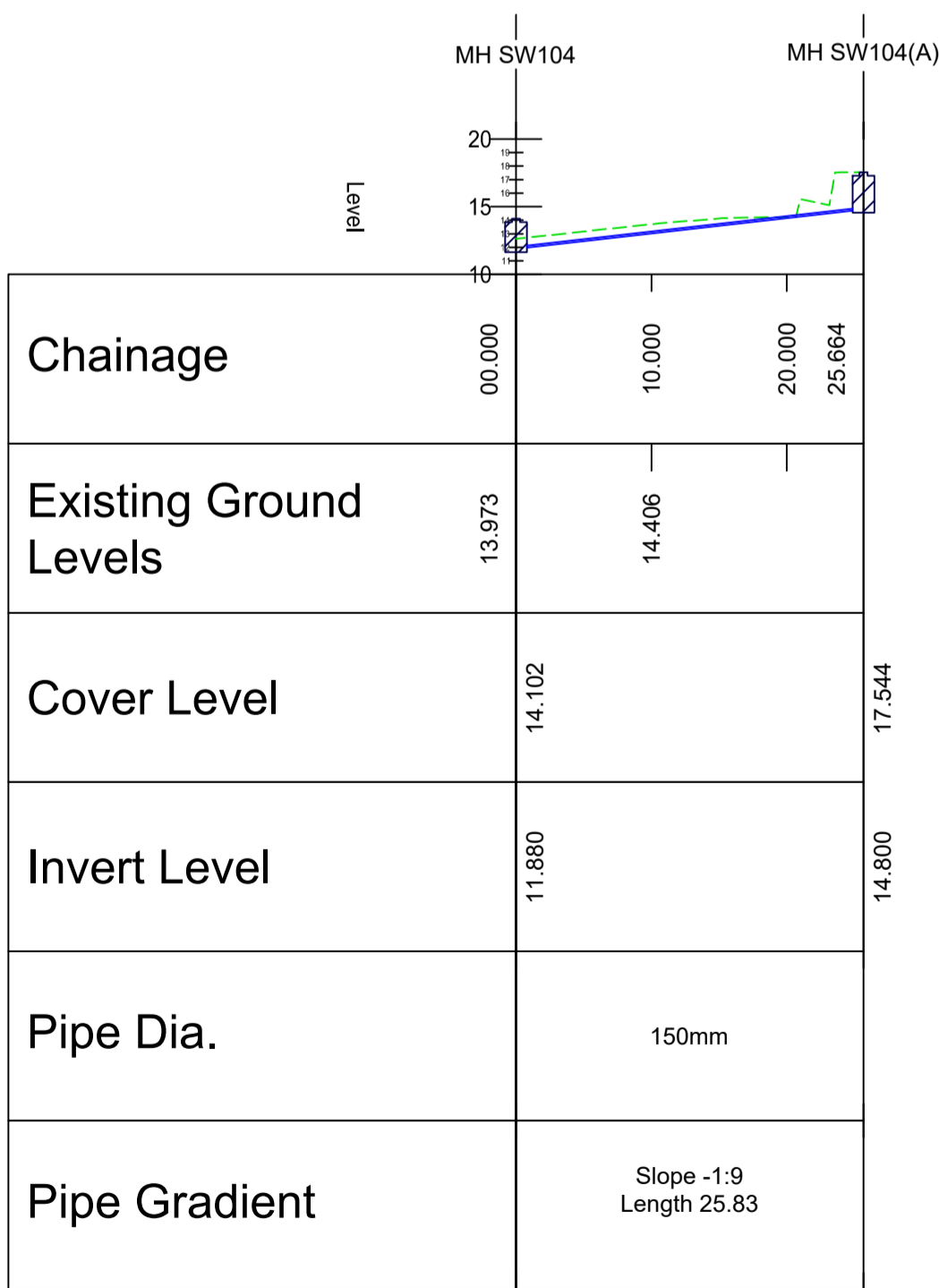
Hjalmland Housing Association Ltd
2 Harbour Street
Lerwick
Shetland
ZE1 0LR

Title

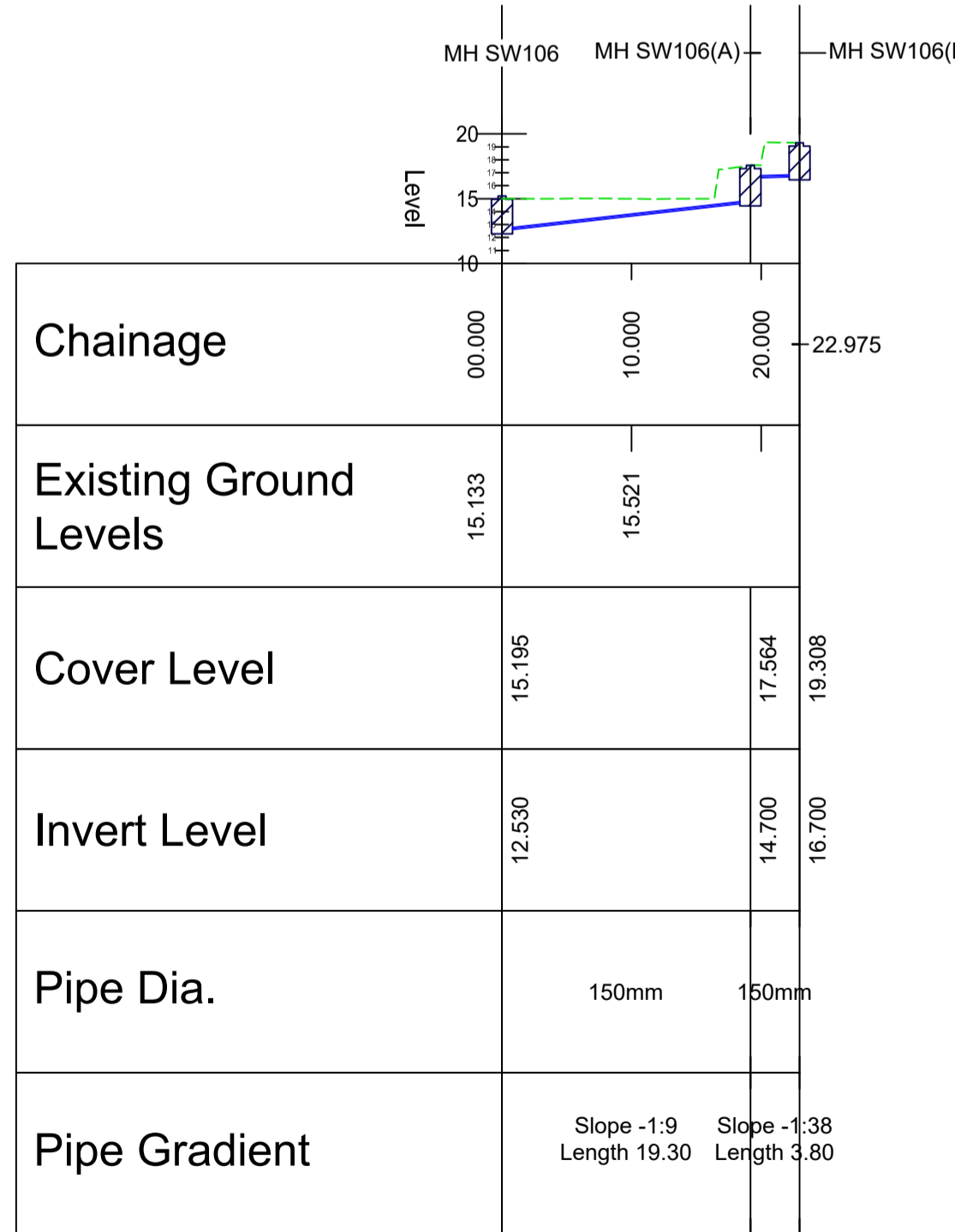
Proposed Housing at Staneyhill, Lerwick
Work Stream 1 - Civils Infrastructure

Long Sections Through North Loch Drive
Surface Water Drainage

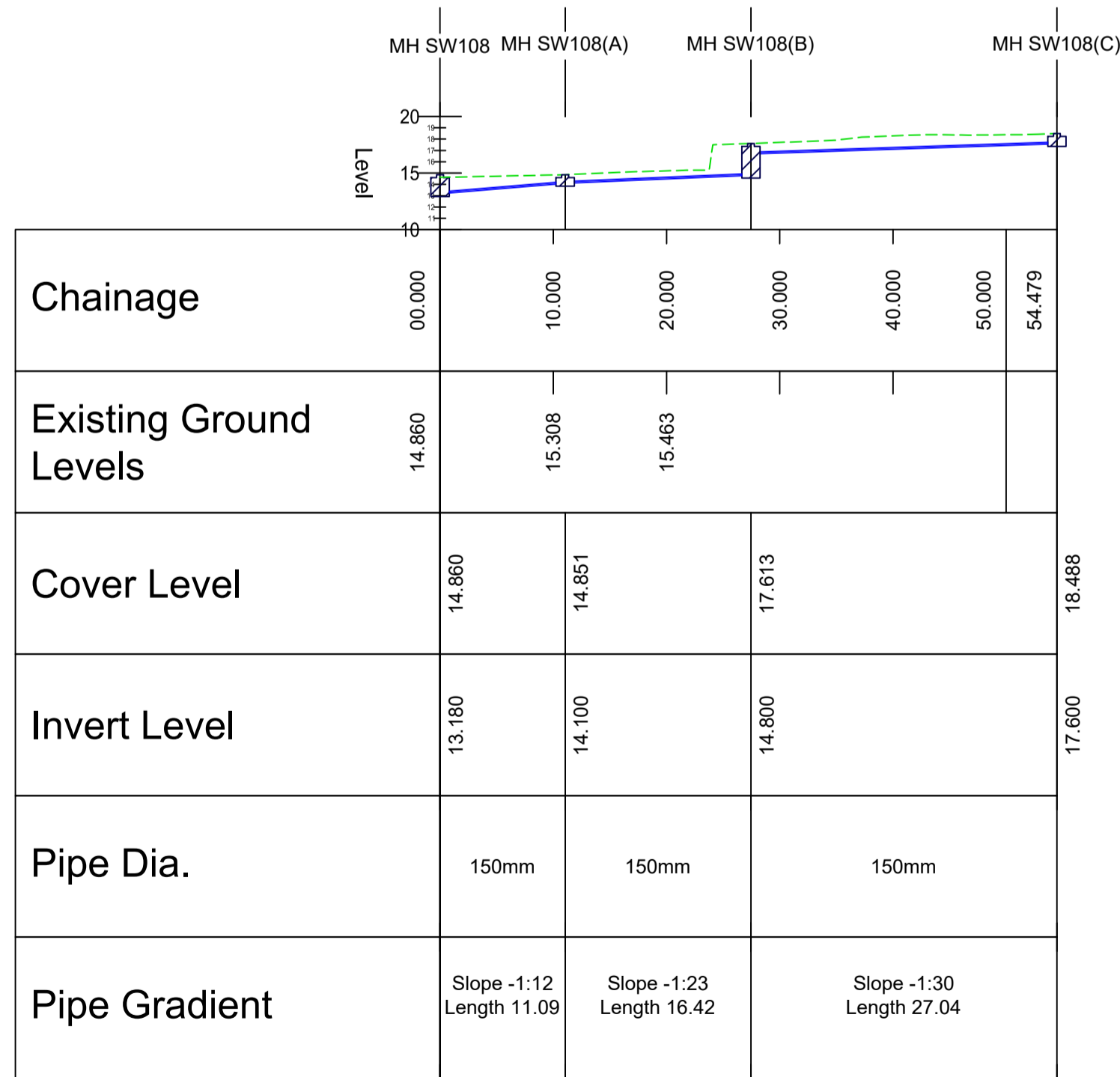
Designed	P Richardson	PR	Eng check	J Moncrieff	JM
Drawn	E Wishart	EW	Coordination	J Moncrieff	JM
Dwg check	J Moncrieff	JM	Approved	K Burnett	KB
Scale at A1	Status	Rev	Security		
1:500	PRE	P1	STD		
Drawing Number					
MMD-409577-C-DR-00-XX-1210					



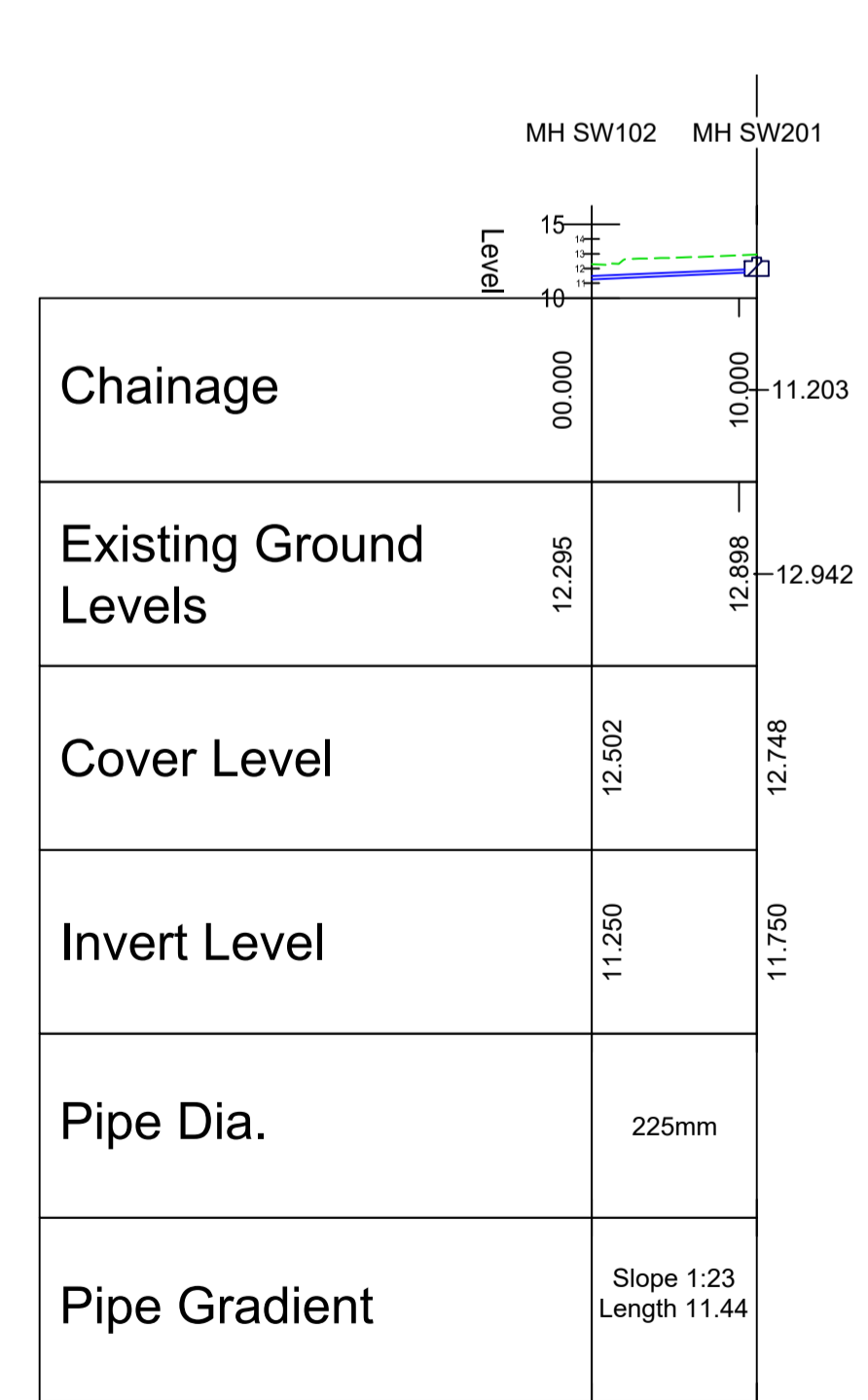
LONG SECTION THROUGH NORTH LOCH DRIVE
SURFACE WATER DRAINAGE MANHOLES SW104 to SW104(A)
HORZ SCALE 1:500; VERT SCALE 1:500



LONG SECTION THROUGH NORTH LOCH DRIVE
SURFACE WATER DRAINAGE MANHOLES SW106 to SW106(B)
HORZ SCALE 1:500; VERT SCALE 1:500



LONG SECTION THROUGH NORTH LOCH DRIVE
SURFACE WATER DRAINAGE MANHOLES SW108 to SW108(C)
HORZ SCALE 1:500; VERT SCALE 1:500



LONG SECTION THROUGH NORTH LOCH DRIVE
SURFACE WATER DRAINAGE MANHOLES SW102 to SW201
HORZ SCALE 1:500; VERT SCALE 1:500

