

Notes

- All dimensions are in metres unless noted otherwise.
- All levels are in metres unless noted otherwise.

Key to symbols

----- Proposed Ground Level
 ----- Proposed Foul Sewer Drainage

Reference drawings

MMD-409577-C-DR-00-XX-1124 - Foul and Surface Water Drainage Layout - Overall
 MMD-409577-C-DR-00-XX-1125-1129 - Foul and Surface Water Drainage Layouts
 MMD-409577-C-DR-00-XX-1130 - Foul and Surface Water Drainage Manhole Schedules

P1	02:21	EW	Preliminary Issue	JM	KB
Rev	Date	Drawn	Description	Ch'kd	App'd

MOTT MACDONALD

Greenhead
 Lerwick
 Shetland
 ZE1 0PY
 United Kingdom
 T +44 (0)1595 695049
 F
 W mottmac.com

Client

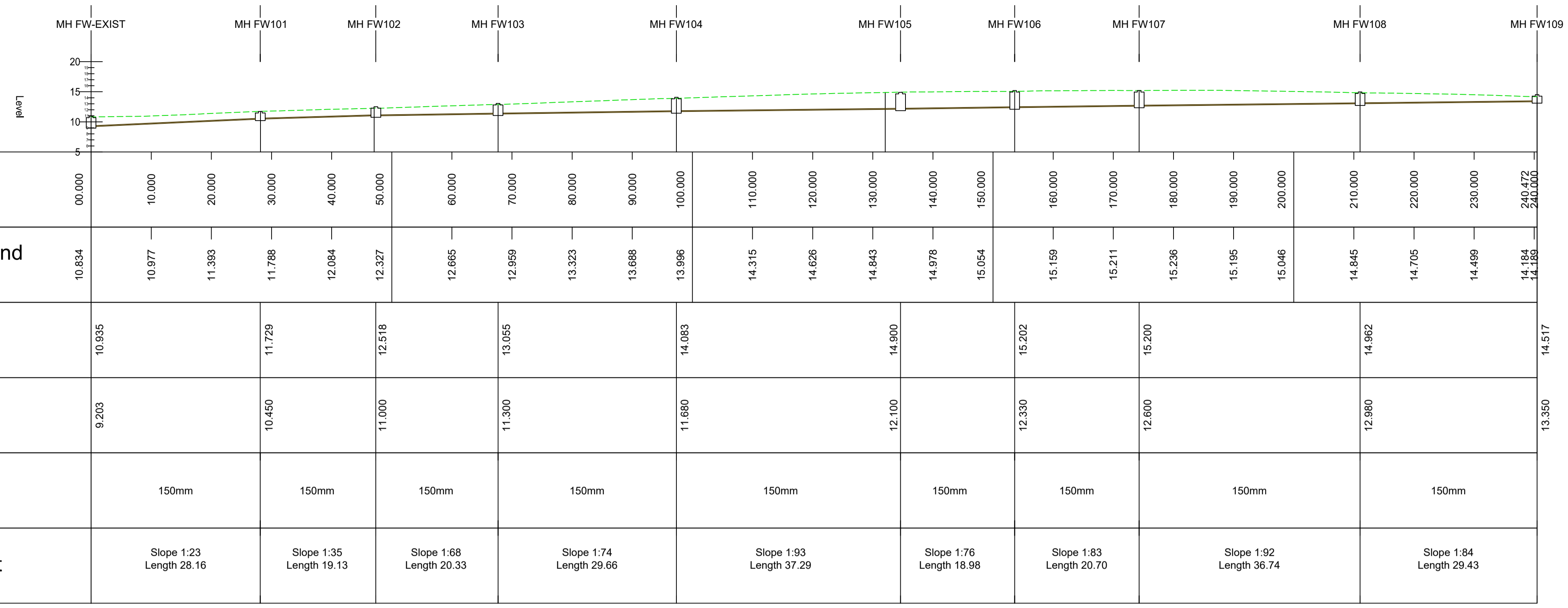
Hjalmland Housing Association Ltd
 2 Harbour Street
 Lerwick
 Shetland
 ZE1 0LR

Title

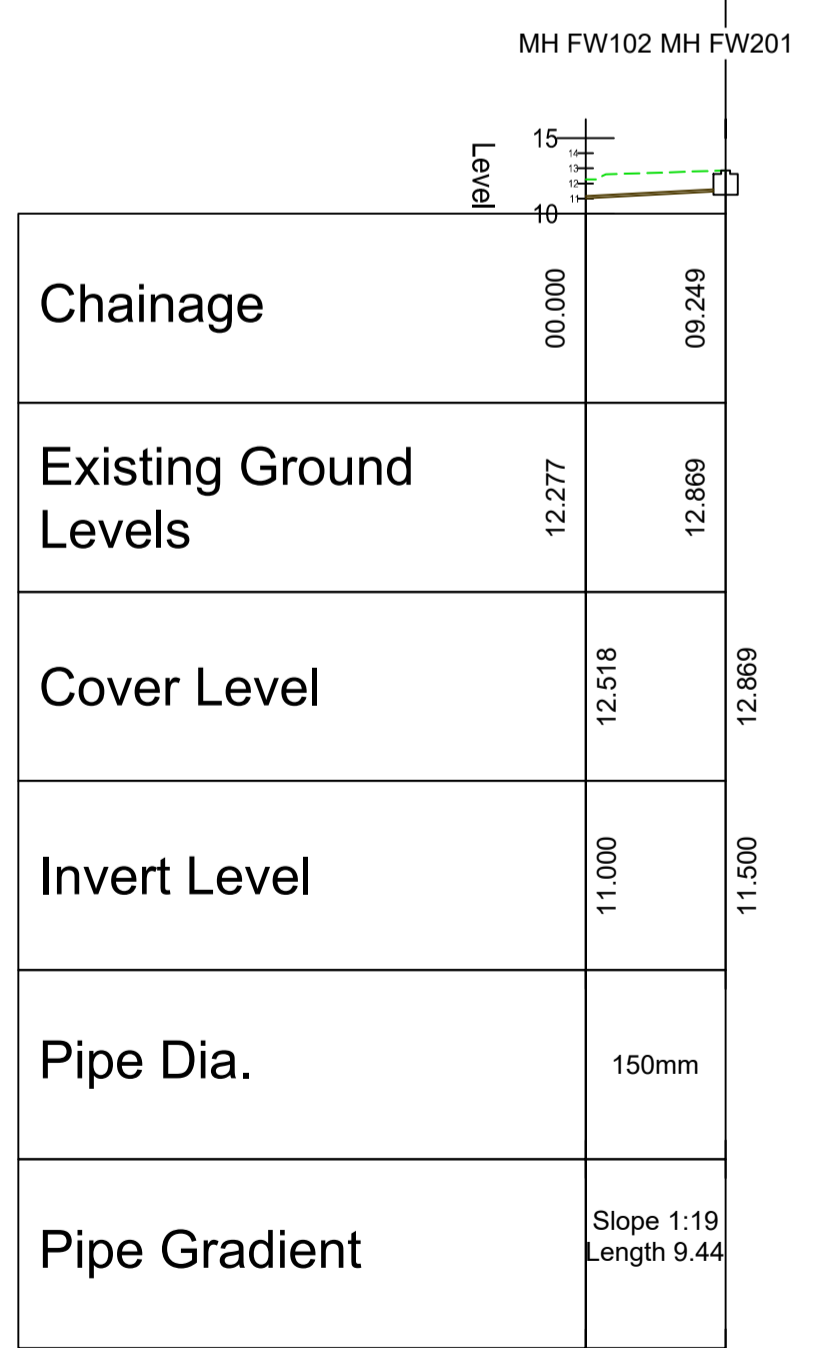
**Proposed Housing at Staneyhill, Lerwick
 Work Stream 1 - Civils Infrastructure**

**Long Sections Through North Loch Drive
 Foul Sewer Drainage**

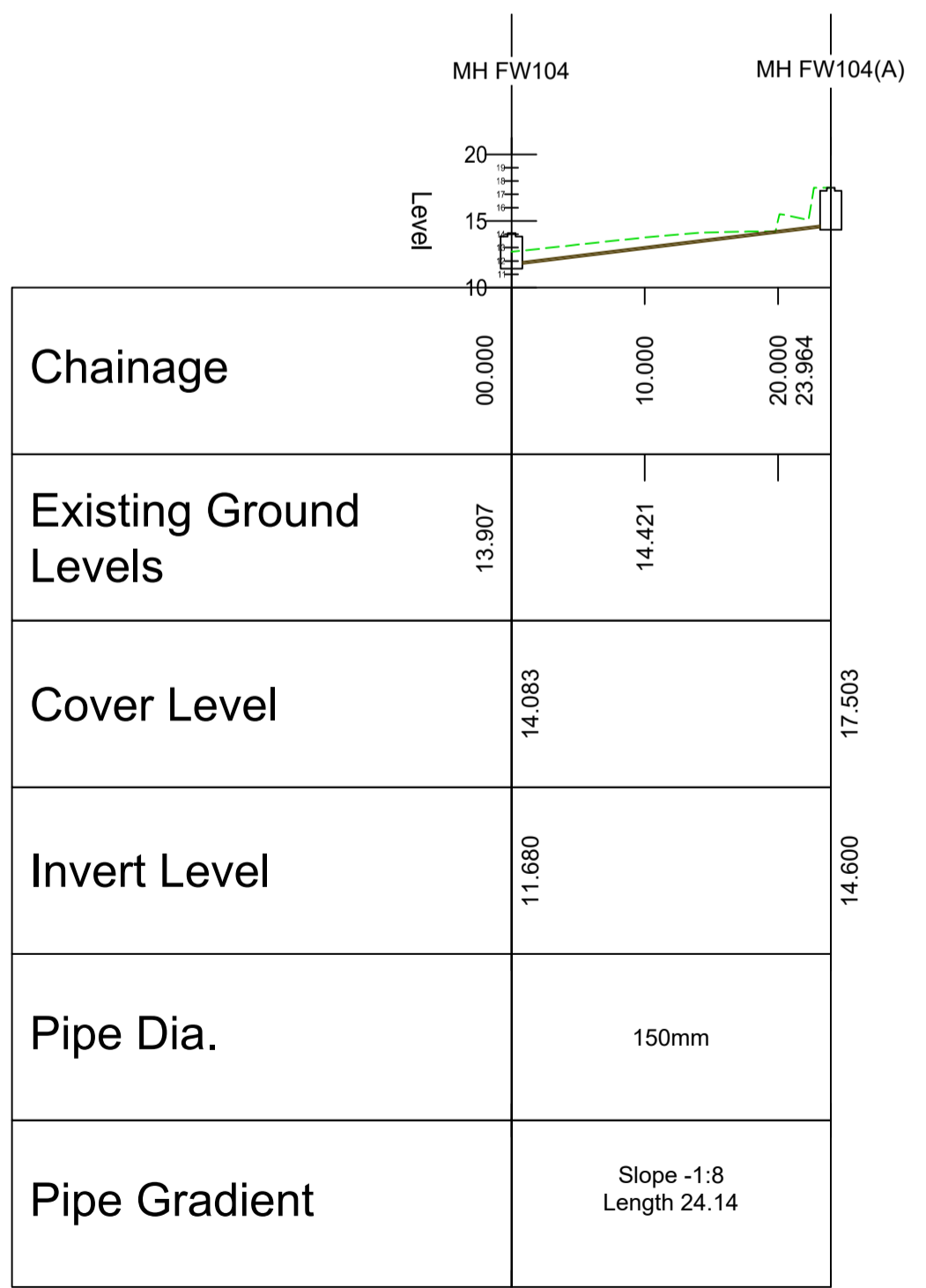
Designed	P Richardson	PR	Eng check	J Moncrieff	JM
Drawn	E Wishart	EW	Coordination	J Moncrieff	JM
Dwg check	J Moncrieff	JM	Approved	K Burnett	KB
Scale at A1	Status	Rev	Security		
1:500	PRE	P1	STD		
Drawing Number					
MMD-409577-C-DR-00-XX-1216					



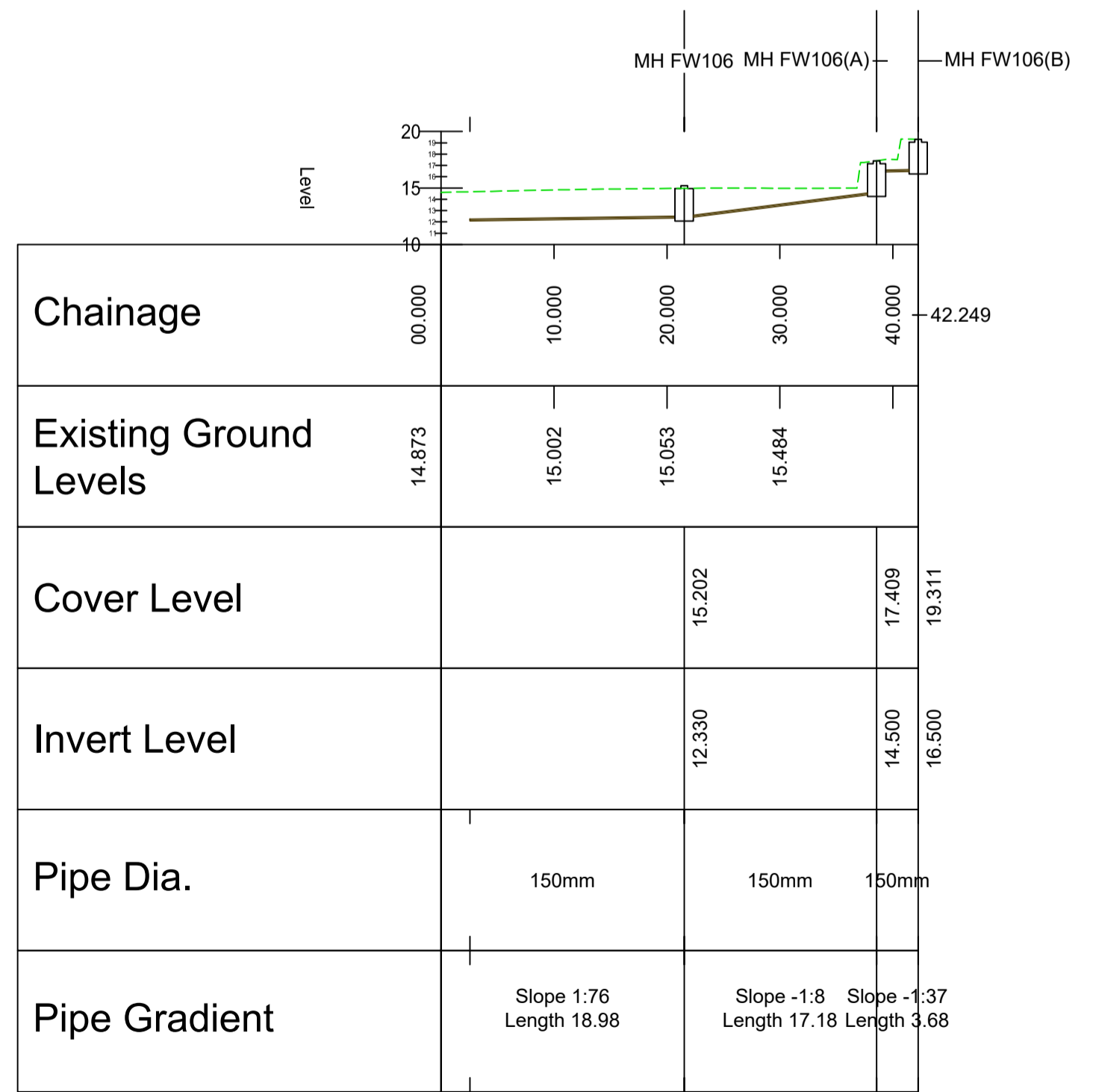
LONG SECTION THROUGH NORTH LOCH DRIVE
 FOUL SEWER DRAINAGE MANHOLES FW-EXIST to FW109
 HORZ SCALE 1:500; VERT SCALE 1:500



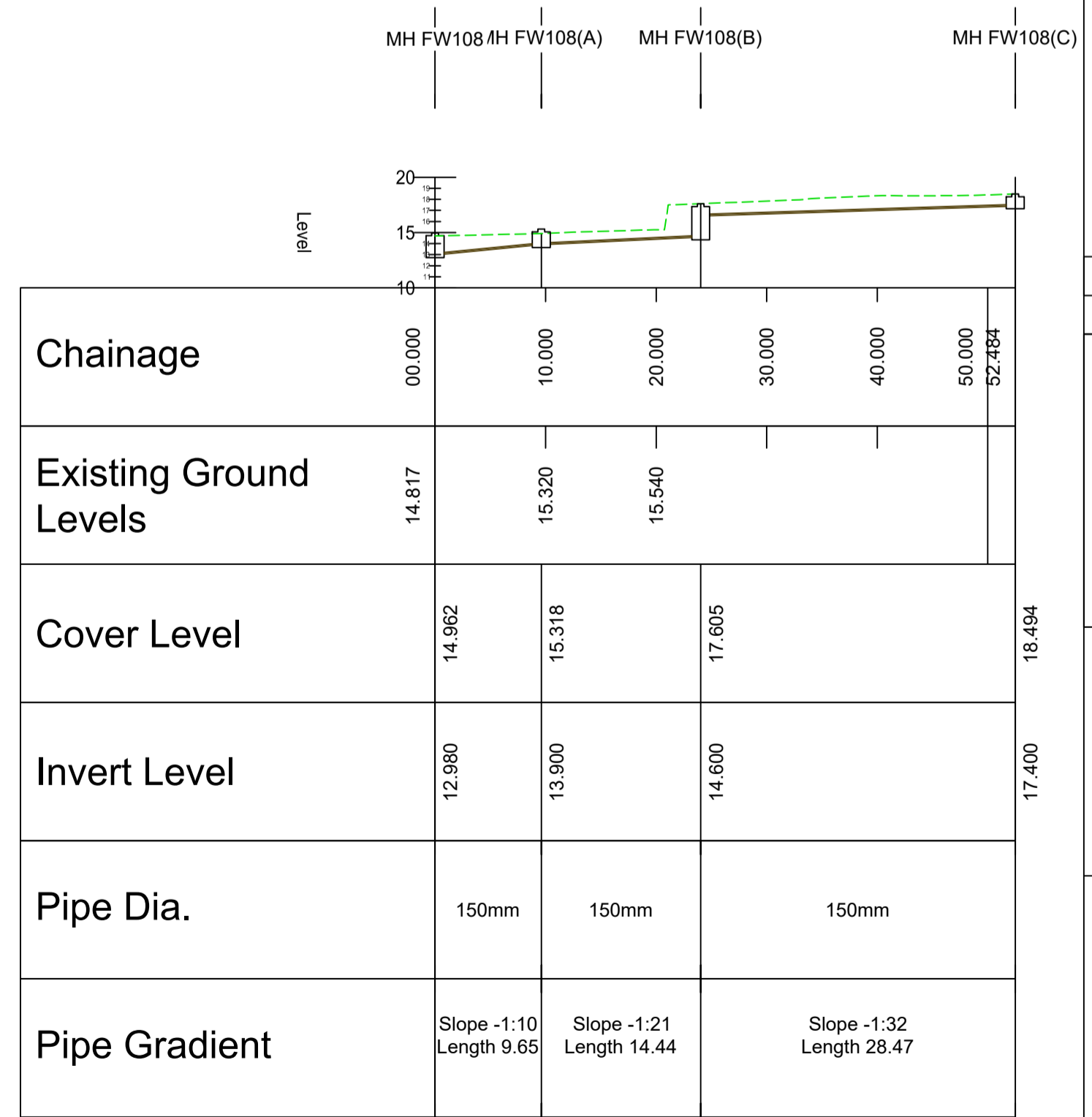
LONG SECTION THROUGH NORTH LOCH DRIVE
 FOUL SEWER DRAINAGE MANHOLES FW102 to FW201
 HORZ SCALE 1:500; VERT SCALE 1:500



LONG SECTION THROUGH NORTH LOCH DRIVE
 FOUL SEWER DRAINAGE MANHOLES FW104 to FW104(A)
 HORZ SCALE 1:500; VERT SCALE 1:500



LONG SECTION THROUGH NORTH LOCH DRIVE
 FOUL SEWER DRAINAGE MANHOLES FW106 to FW106(B)
 HORZ SCALE 1:500; VERT SCALE 1:500



LONG SECTION THROUGH NORTH LOCH DRIVE
 FOUL SEWER DRAINAGE MANHOLES FW108 to FW108(C)
 HORZ SCALE 1:500; VERT SCALE 1:500

