





**GENERAL NOTES:**

- 4.8m WIDE SHARED SURFACE CARRIAGEWAY (CONCRETE BLOCK PAVED)
- REFER TO DRG. NO. 182143-CC-03 FOR ROAD LONGITUDINAL SECTIONS
- ROAD SURFACE WATER TO DISCHARGE VIA TRAPPED GULLIES, INTO NEW SURFACE WATER NETWORK, CONNECTING INTO EXISTING 'PHASE 1' NETWORK. RUN-OFF IS COVERED VIA EXISTING NETWORK TO SUDS SOAKAWAY TRENCHES LOCATED ALONG SOUTH-EAST BOUNDARY OF ORIGINAL DEVELOPMENT (REFER TO AS-BUILT DRG. 206660-04 AB)

**LEGEND:**

-  GULLY
-  FILTER DRAIN WITH INSPECTION CHAMBERS
-  1100L WHEELIE BIN LOCATIONS
-  BOLLARD



REV	DATE	REVISION	DRN	CHK
1	23.06.2021	Construction Consent Application		

THIS DRAWING IS COPYRIGHT ©. DO NOT SCALE FROM THIS DRAWING.

**Arch Henderson**  
1919  
Civil Engineers  
Structural Engineers  
Architects  
CIVIL Co-ordinators  
Geotechnical Services  
Environmental Services

Stewart Building, Lenwick, Strathairn, ZE1 0LL.  
Tel: 01595 695512  
www.arch-henderson.co.uk • email: lenwick@arch-henderson.co.uk

Address: Dundee, Glasgow, Lewick, Perth, Thurso, Stranraer, Southampton, Falkland Islands

Product: Highland Housing Association  
6no. Housing Development, Marthaston, Aith

Title: Construction Consent  
Road Layout

DRAWN: PRN	DATE: JAN 2021	CHECKED: AKT	APPROVED: AKT
SCALE: (A1)	1:200	DRAWING STATUS: Construction Consent	REV: -

DRAWING NO: 182143-A-CC-02