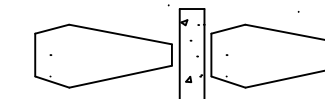


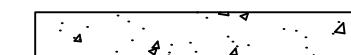
Orientation



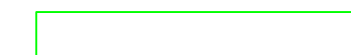
Possible Depth Achieved = 5ft

Grass Area (Cemetery Only) = 270m²


Concrete Memorial Plinth



Standard Plot



Subject to limited availability, for further enquiry please contact Burial Services.



1	19
2	20
3	21
4	22
5	23
6	24
7	25
8	26
9	27
10	28
11	29
12	30
13	31

44	69
45	70
46	71
47	72
48	73
49	74
50	75
51	76
52	77
53	78
54	79
55	80
56	81

94	119
95	120
96	121
97	122
98	123
99	124
100	125
101	126
102	127
103	128
104	129
105	130
106	131

14	32
15	33
16	34
17	35
144	36
145	37
146	38
147	39
148	40
149	41
150	42
18	43

57	82
58	83
59	84
60	85
61	86
62	87
63	88
64	89
65	90
66	91
67	92
68	93

107	132
108	133
109	134
110	135
111	136
112	137
113	138
114	139
115	140
116	141
117	142
118	143

Rev. | Date | By | Revision

Ch'k'd

Scheme
**Gulberwick
New Cemetery**

Title
Plot Numbers

Date 21/07/2020	Drawn K.Pask	Ch'k'd K.Mckenzie	Scale N.T.S
Drg.No.			Rev. C
File No.			Paper Size A3

Shetland Islands Council
 Building Services Unit
 Gremista, Lerwick, Shetland, ZE1 OPX
 Telephone: Lerwick 01595 744100
 Fax: 01595 744177

