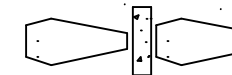


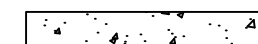
Orientation



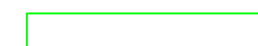
Possible Depth Achieved = 5ft

Grass Area (New Extension) = 6375m<sup>2</sup>


Concrete Memorial Plinth




Standard Plot



Subject to limited availability, for further enquiry please contact Burial Services.



Ashes Plot (Concrete Memorial Plinth Indicative Only)



5	450	475	500	525	550	575	600	625	650	675	700	725	750	775	800	825	850
4	449	474	499	524	549	574	599	624	649	674	699	724	749	774	799	824	849
3	448	473	498	523	548	573	598	623	648	673	698	723	748	773	798	823	848
2	447	472	497	522	547	572	597	622	647	672	697	722	747	772	797	822	847
1	446	471	496	521	546	571	596	621	646	671	696	721	746	771	796	821	846
0	445	470	495	520	545	570	595	620	645	670	695	720	745	770	795	820	845
9	444	469	494	519	544	569	594	619	644	669	694	719	744	769	794	819	844
8	443	468	493	518	543	568	593	618	643	668	693	718	743	768	793	818	843
7	442	467	492	517	542	567	592	617	642	667	692	717	742	767	792	817	842
6	441	466	491	516	541	566	591	616	641	666	691	716	741	766	791	816	841
5	440	465	490	515	540	565	590	615	640	665	690	715	740	765	790	815	840
4	439	464	489	514	539	564	589	614	639	664	689	714	739	764	789	814	839
3	438	463	488	513	538	563	588	613	638	663	688	713	738	763	788	813	838
2	437	462	487	512	537	562	587	612	637	662	687	712	737	762	787	812	837
1	436	461	486	511	536	561	586	611	636	661	686	711	736	761	786	811	836
0	435	460	485	510	535	560	585	610	635	660	685	710	735	760	785	810	835
9	434	459	484	509	534	559	584	609	634	659	684	709	734	759	784	809	834
8	433	458	483	508	533	558	583	608	633	658	683	708	733	758	783	808	833
7	432	457	482	507	532	557	582	607	632	657	682	707	732	757	782	807	832
6	431	456	481	506	531	556	581	606	631	656	681	706	731	756	781	806	831
5	430	455	480	505	530	555	580	605	630	655	680	705	730	755	780	805	830
4	429	454	479	504	529	554	579	604	629	654	679	704	729	754	779	804	829
3	428	453	478	503	528	553	578	603	628	653	678	703	728	753	778	803	828
2	427	452	477	502	527	552	577	602	627	652	677	702	727	752	777	802	827
1	426	451	476	501	526	551	576	601	626	651	676	701	726	751	776	801	826

7	884	904	924	944	964	984	1004	1024	1044	1064	1084	1104	1124	1144	1164	1184	1204
6	883	903	923	943	963	983	1003	1023	1043	1063	1083	1103	1123	1143	1163	1183	1203
5	882	902	922	942	962	982	1002	1022	1042	1062	1082	1102	1122	1142	1162	1182	1202
4	881	901	921	941	961	981	1001	1021	1041	1061	1081	1101	1121	1141	1161	1181	1201
3	880	900	920	940	960	980	1000	1020	1040	1060	1080	1100	1120	1140	1160	1180	1200
2	879	899	919	939	959	979	999	1019	1039	1059	1079	1099	1119	1139	1159	1179	1199

Rev. | Date | By | Revision

Ch'k'd

Scheme  
Tingwall Cemetery  
New Extension

Title  
Plot Numbers  
Drawing 2

Date 15/09/2023	Drawn B.Leask	Ch'k'd K.Mckenzie	Scale N.T.S
Drg.No. 2 / 3		Rev. B	
File No.		Paper Size A3	

**Shetland Islands Council**  
Building Services Unit  
Gremista, Lerwick, Shetland, ZE1 OPX  
Telephone: Lerwick 01595 744100  
Fax: 01595 744177

