
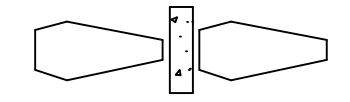


HUT



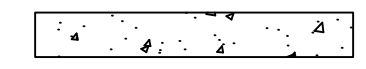
Orientation




Possible Depth Achieved = 5ft

Grass Area = 2356m<sup>2</sup>

Concrete Memorial Plinth



Standard Plot



Subject to limited availability, for further enquiry please contact Burial Services.



24	25	72	73	120	121	168	169	216	217
23	26	71	74	119	122	167	170	215	218
22	27	70	75	118	123	166	171	214	219
21	28	69	76	117	124	165	172	213	220
20	29	68	77	116	125	164	173	212	221
19	30	67	78	115	126	163	174	211	222
18	31	66	79	114	127	162	175	210	223
17	32	65	80	113	128	161	176	209	224
16	33	64	81	112	129	160	177	208	225
15	34	63	82	111	130	159	178	207	226
14	35	62	83	110	131	158	179	206	227
13	36	61	84	109	132	157	180	205	228
12	37	60	85	108	133	156	181	204	229
11	38	59	86	107	134	155	182	203	230
10	39	58	87	106	135	154	183	202	231
9	40	57	88	105	136	153	184	201	232
8	41	56	89	104	137	152	185	200	233
7	42	55	90	103	138	151	186	199	234
6	43	54	91	102	139	150	187	198	235
5	44	53	92	101	140	149	188	197	236
4	45	52	93	100	141	148	189	196	237
3	46	51	94	99	142	147	190	195	238
2	47	50	95	98	143	146	191	194	239
1	48	49	96	97	144	145	192	193	240

Rev. | Date | By | Revision

Ch'k'd

Scheme  
**Brae Cemetery**

Title  
**Plot Numbers Section B**

Date  
18/09/2023

Drg.No.

File No.

Drawn  
B.Leask

Ch'k'd  
K.Mckenzie

Scale  
N.T.S

Rev.  
B

Paper Size  
A3

**Shetland Islands Council**

Building Services Unit  
Gremista, Lerwick, Shetland, ZE1 OPX

Telephone: Lerwick 01595 744100  
Fax: 01595 744177

