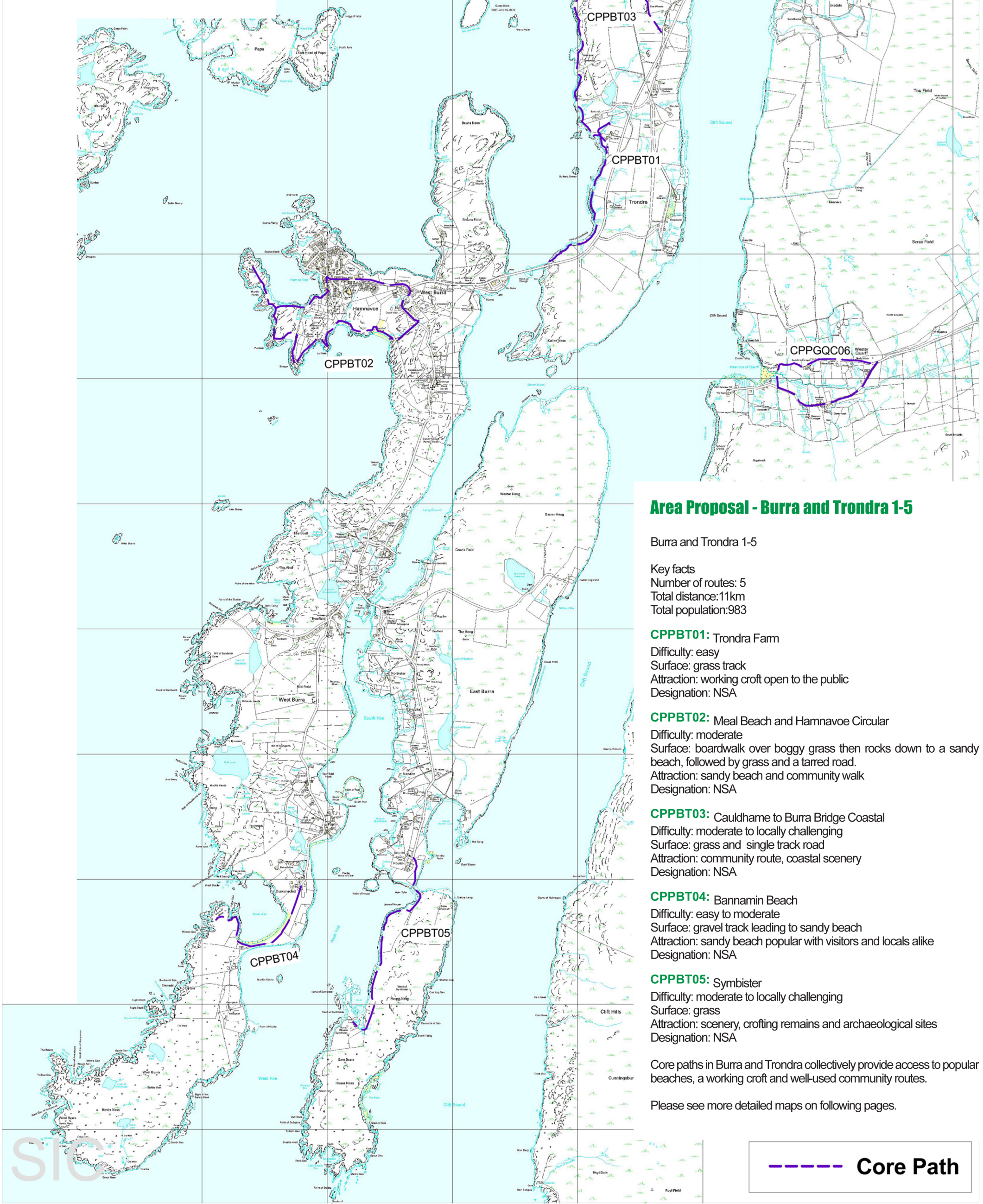


SHETLAND
CORE PATHS PLAN



Area Proposal - Burra and Trondra 1-5

Burra and Trondra 1-5

Key facts
Number of routes: 5
Total distance: 11km
Total population: 983

- CPPBT01:** Trondra Farm
Difficulty: easy
Surface: grass track
Attraction: working croft open to the public
Designation: NSA
- CPPBT02:** Meal Beach and Hamnavoe Circular
Difficulty: moderate
Surface: boardwalk over boggy grass then rocks down to a sandy beach, followed by grass and a tarred road.
Attraction: sandy beach and community walk
Designation: NSA
- CPPBT03:** Cauldhame to Burra Bridge Coastal
Difficulty: moderate to locally challenging
Surface: grass and single track road
Attraction: community route, coastal scenery
Designation: NSA
- CPPBT04:** Bannamin Beach
Difficulty: easy to moderate
Surface: gravel track leading to sandy beach
Attraction: sandy beach popular with visitors and locals alike
Designation: NSA
- CPPBT05:** Symbister
Difficulty: moderate to locally challenging
Surface: grass
Attraction: scenery, crofting remains and archaeological sites
Designation: NSA

Core paths in Burra and Trondra collectively provide access to popular beaches, a working croft and well-used community routes.

Please see more detailed maps on following pages.



SHETLAND CORE PATHS PLAN



ORKNAY AND SHETLAND CO. CONST
SHETLAND ISLANDS P. CONST
HIGHLANDS AND ISLANDS PER



Area Proposal - Burra and Trondra 1-3

Burra and Trondra 1-5

Key facts
Number of routes: 5
Total distance: 11km
Total population: 983

CPPBT01: Trondra Farm

Difficulty: easy
Surface: grass track
Attraction: working croft open to the public
Designation: NSA

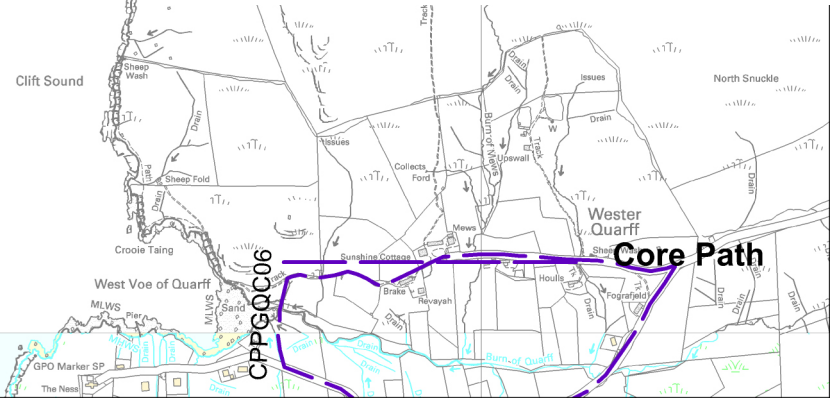
CPPBT02: Meal Beach and Hamnavoe Circular

Difficulty: moderate
Surface: boardwalk over boggy grass then rocks down to a sandy beach, followed by grass and a tarred road.
Attraction: sandy beach and community walk
Designation: NSA

CPPBT03: Cauldhame to Burra Bridge Coastal

Difficulty: moderate to locally challenging
Surface: grass and single track road
Attraction: community route, coastal scenery
Designation: NSA

Core paths in Burra and Trondra collectively provide access to popular beaches, a working croft and well-used community routes.



Burra & Trondra - Core Path

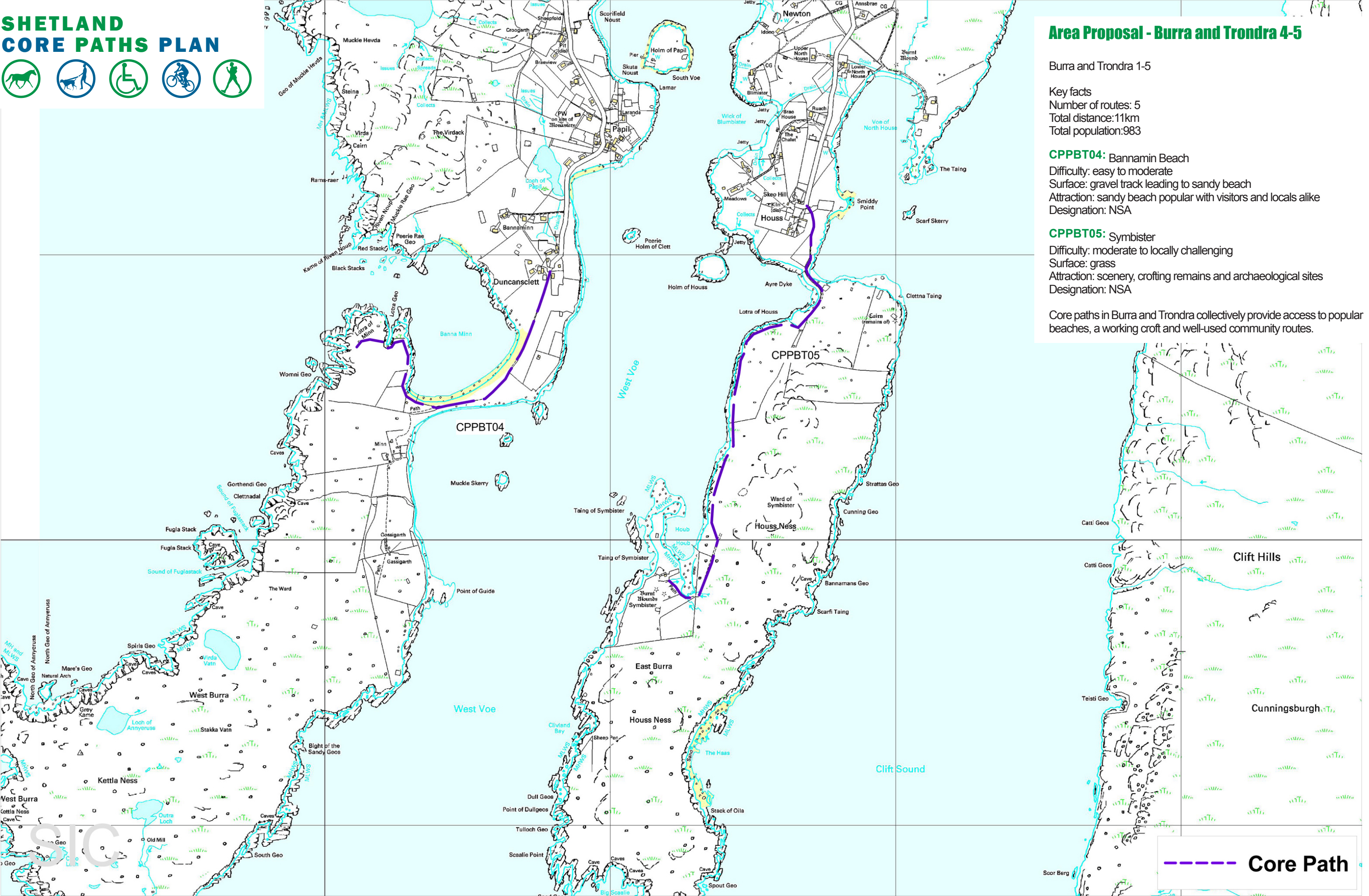
Reproduced by permission of Ordnance Survey on behalf of HMSO.
© Crown copyright and database right 2012. All rights reserved. Ordnance Survey Licence number 100024344.

Scale:
Size: A3
Date: January 2013



Shetland
Islands Council

SHETLAND
CORE PATHS PLAN



Area Proposal - Burra and Trondra 4-5

Burra and Trondra 1-5

Key facts
Number of routes: 5
Total distance: 11km
Total population: 983

CPPBT04: Bannamin Beach
Difficulty: easy to moderate
Surface: gravel track leading to sandy beach
Attraction: sandy beach popular with visitors and locals alike
Designation: NSA

CPPBT05: Symbister
Difficulty: moderate to locally challenging
Surface: grass
Attraction: scenery, crofting remains and archaeological sites
Designation: NSA

Core paths in Burra and Trondra collectively provide access to popular beaches, a working croft and well-used community routes.

Shetland Islands Council Licence Number 100024344. 2008. This map is reproduced from Ordnance Survey material with the permission of Ordnance Survey on behalf of the Controller of Her Majesty's Stationery Office © Crown Copyright. Unauthorised reproduction infringes Crown copyright and may lead to prosecution or civil proceedings.

Date June 2008
Scale 1:10000